

GOVERNMENT OF THE DISTRICT OF COLUMBIA
OFFICE OF ZONING
441 4th STREET, N.W. SUITE 200-S/210-S
WASHINGTON, D.C. 20001

OFFICIAL BUSINESS
PENALTY FOR MISUSE



U-Store Zeta LP
1st American/CommItx
PO Box 560807
Dallas, Tx 75356-0807

NIXIE 750 PE 1 0007/29/16

RETURN TO SENDER
ATTEMPTED - NOT KNOWN
UNABLE TO FORWARD

75356-0807 BOK

BC: 20001271441 * 2001-03210-13-34

20001-2714


GOVERNMENT OF THE DISTRICT OF COLUMBIA

OFFICE OF ZONING

441 4th STREET, N.W. SUITE 200-S/210-S
WASHINGTON, D.C. 20001

OFFICIAL BUSINESS
PENALTY FOR MISUSE

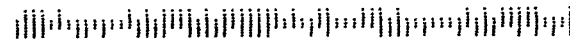
NO VA
VA 220
2100 1151 AUG 16
PM 7 L



Washington Terminal Company
400 N Capitol St NW
Washington, DC 20001-1511

RETURN TO SENDER
NOT NGA'S MAIL

20001-271441



GOVERNMENT OF THE DISTRICT OF COLUMBIA

OFFICE OF ZONING

441 4th STREET, N.W. SUITE 200-S/210-S

WASHINGTON, D.C. 20001

OFFICIAL BUSINESS
PENALTY FOR MISUSE

2100 1151910002



UNITED STATES POSTAGE
BENNY BOWLES
02 1M \$ 00.46⁵
0004290253 JUL 28 2016
MAILED FROM ZIP CODE 20001

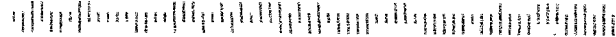
Philadelphia Baltimore and
& Washington Railroad Company
Treasury Services
400 N Capitol St NW
Washington, DC 20001

NIXIE 207 DE 1 0007/30/16

RETURN TO SENDER
VACANT
UNABLE TO FORWARD

BC: 20001271441 *2792-02252-30-05

20001@2714



RECEIVED
D.C. OFFICE OF ZONING
AUG -5 PM 12:32

**ZONING COMMISSION FOR THE DISTRICT OF COLUMBIA
NOTICE OF PUBLIC HEARING**

TIME AND PLACE: **Thursday, September 15, 2016, @ 6:30 p.m.**
Jerrily R. Kress Memorial Hearing Room
441 4th Street, N.W., Suite 220
Washington, D.C. 20001

FOR THE PURPOSE OF CONSIDERING THE FOLLOWING:

Z.C. Case No. 15-27 (KF Morse, LLC – Consolidated PUD, First Stage PUD, and Related Map Amendment @ Square 3587, Lots 805, 814, and 817)

THIS CASE IS OF INTEREST TO ANCs 5D & 5C

On October 30, 2015, the Office of Zoning received an application from KF Morse, LLC (the "Applicant") requesting approval of a consolidated planned unit development ("PUD"), a first-stage PUD, and a related zoning map amendment from the M and C-M-1 Zone Districts to the C-3-C Zone District for property located at 300, 325, and 350 Morse Street, N.E. (the "Property"). On January 15, 2016, the Applicant submitted revised architectural drawings to supplement the drawings submitted as part of its original application. The Office of Planning submitted a report to the Zoning Commission on April 20, 2016. At its April 25, 2016 public meeting, the Zoning Commission voted to set down the application for a public hearing. The Applicant provided its prehearing statement on May 11, 2016.

Because the case was set down for hearing prior to the September 6, 2016 effective date of the replacement version of Title 11 (the "2016 Regulations"¹), all of the substantive requirements of the Zoning Regulations in effect as of September 5, 2016 (the "1958 Regulations") will continue to apply to this application and any construction authorized by the Commission. However, because the hearing has been scheduled after the effective date, all applicable procedural requirements of the 1958 Regulations will apply to this application until September 5, 2016, after which the applicable procedural rules set forth in the 2016 Regulations will apply.

The Property that is the subject of this application is located in Square 3587, which is bounded by New York Avenue, N.E. to the north, 4th Street, N.E. to the northeast, Morse Street, N.E. to the southeast, Florida Avenue to the southwest, and the Amtrak and Metrorail lines to the west. The Property has a land area of approximately 213,044 square feet, is located in Ward 5, and is within the boundaries of Advisory Neighborhood Commission ("ANC") 5D. ANC 5C is directly across the street.

The Property is presently improved with one-story industrial buildings used for wholesale distribution, which the Applicant proposes to raze in connection with redevelopment of the Property. The Applicant proposes to redevelop the Property with a mixed use project comprised

¹ As adopted by the Zoning Commission through a Notice of Final Rulemaking published in Part II of the March 4, 2016 edition of the *District of Columbia Register*.